


# REVISED MAP FOLLOWING FEEDBACK FROM VILLA EVENT

The Department of Environment,  
Food and Agriculture  
**Biosphere Isle of Man,  
Illustration of Zones**

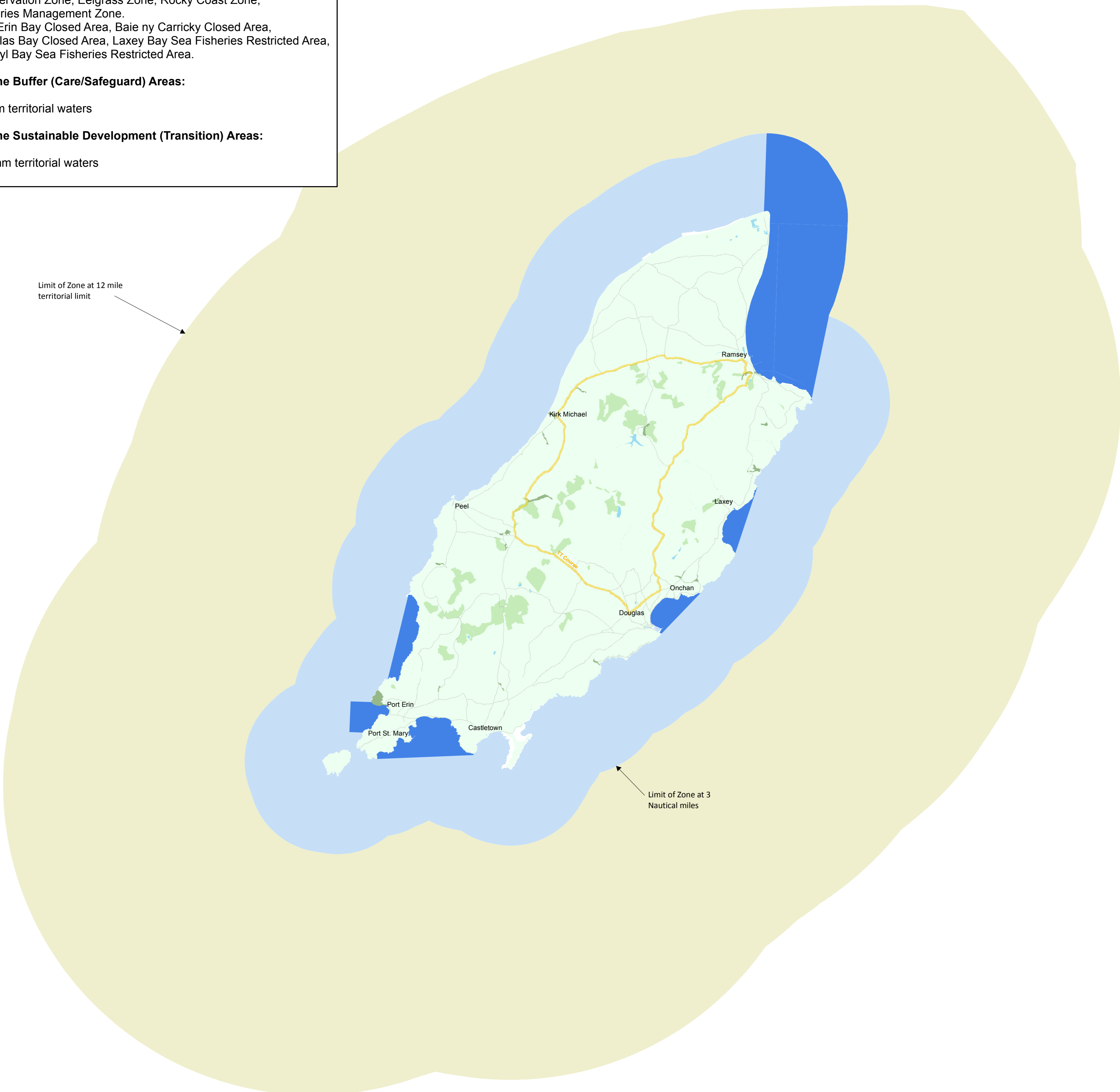


**DESCRIPTION OF ZONES**

**Marine Core Areas:**  
Ramsey Marine Nature Reserve  
Horse Mussel Reef Zone,  
Conservation Zone, Eelgrass Zone, Rocky Coast Zone,  
Fisheries Management Zone.  
Port Erin Bay Closed Area, Baie ny Carricky Closed Area,  
Douglas Bay Closed Area, Laxey Bay Sea Fisheries Restricted Area,  
Niarbyl Bay Sea Fisheries Restricted Area.

**Marine Buffer (Care/Safeguard) Areas:**  
0-3nm territorial waters

**Marine Sustainable Development (Transition) Areas:**  
3-12nm territorial waters






**Important Note**

The layers contained on this map have been provided by several government and non government organisations and bodies and are intended for guidance purposes only. No responsibility for errors can be accepted by the publishers and advice should always be sought from the appropriate owner.

Version:	1.9	31/07/2015
Previous versions:	1.8	02/04/2015
	1.7	23/09/2014
	1.6	28/07/2014
	1.5	10/07/2014
	1.4	17/06/2014
	1.3	16/06/2014
	1.2	14/06/2013
	1.1	18/01/2013

User: David Collins

**Biosphere Reserve Zones**

-  Core Marine
-  Care (Buffer) Areas Marine
-  Sustainable Development (Transition) Areas Marine

**Note**

Colours are as displayed is to be consistent with the [www.biospheresmart.org](http://www.biospheresmart.org) database and this colour-coding for land and marine zonation.

Scale (when printed at A1 size) 1:150,000

